

NOTICE!!

These documents have been scanned!

Do not place un-scanned documents beneath this notice!

Do not remove this notice from this file!

GPO Jacket No. 560-102
Print Order 61540
Rise Business Services, LLC
Job=AZ15 5/20/2019



Box Number= AZ15069



Claim Begin-End: AMC398242-AMC398246

1 Initial Receipt



AZ15069-5

AMC397971-AMC398973

United States Department of the Interior
Bureau of Land Management
 BUSINESS & SUPPORT SVCS DIV
 ONE N CENTRAL AVE SUITE 800
 PHOENIX, AZ 85004 -4427
 Phone: (602) 417-9200

Receipt

No:

2033739

Transaction #: 2098984

Date of Transaction: 11/12/2009

ENTERED INTO COMPUTER

~~NOV 24 2009~~ PB

CUSTOMER: TONOGOLD RESOURCES, INC.
 5771 LA JOLLA BLVD STE 100
 LA JOLLA, CA 92037-7302 US

LINE #	QTY	DESCRIPTION	REMARKS	UNIT PRICE	TOTAL
1	5.00	LOCATABLE MINERALS / MINING CLAIMS-NEW, UNADJUD, ONE OR MORE AUTH NOS / NEW MINING CLAIM LOCATION FEE \$34 CASES: AMC398242/\$34.00, AMC398243/\$34.00, AMC398244/\$34.00, AMC398245/\$34.00, AMC398246/\$34.00		- n/a -	170.00
2	5.00	LOCATABLE MINERALS / MINING CLAIMS-NEW, UNADJUD, ONE OR MORE AUTH NOS / NEW MINING CLAIM MAINT FEE \$140 CASES: AMC398242/\$140.00, AMC398243/\$140.00, AMC398244/\$140.00, AMC398245/\$140.00, AMC398246/\$140.00		- n/a -	700.00
3	5.00	LOCATABLE MINERALS / MINING CLAIMS-NEW, UNADJUD, ONE OR MORE AUTH NOS / NEW MINING CLAIM PROCESSING FEE \$15 CASES: AMC398242/\$15.00, AMC398243/\$15.00, AMC398244/\$15.00, AMC398245/\$15.00, AMC398246/\$15.00		- n/a -	75.00
TOTAL:					\$945.00

PAYMENT INFORMATION

1	AMOUNT:	945.00	POSTMARKED:	11/09/2009
	TYPE:	CHECK	RECEIVED:	11/12/2009
	CHECK NO:	078651946		
	NAME:	TONOGOLD RESOURCES INC 5771 LA JOLLA BLVD STE 100 LA JOLLA CA 92037-7302 US		

REMARKS

This receipt was generated by the automated BLM Collections and Billing System and is a paper representation of a portion of the official electronic record contained therein.

NOTICE!!

These documents have been scanned!

Do not place un-scanned documents beneath this notice!

Do not remove this notice from this file!

GPO Jacket No. 560-102
Print Order 61540
Rise Business Services, LLC
Job=AZ15 5/20/2019



Box Number= AZ15069



Claim Begin-End: AMC398242-AMC398246

2 Correspondence



AZ15069-5

AMC397971-AMC398973

February 1st, 2019

403393
403063
398242
397962

Bureau of Land Management
1 North Central Suite 800
Phoenix, AZ 85004

Dear Sir of Madam,

Please update your records to reflect a new mailing address for Coors Mining Company, LLC and the thirty (30) associated mining claims listed below.

Thank you.

Sincerely,



Delmar L. Reed
Secretary/Treasurer
Coors Mining Company, LLC
623.521.4938

RECEIVED
BLM AZ STATE OFFICE
2019 FEB -6 P 1:52
PHOENIX, ARIZONA

Old Address:

Coors Mining Company, LLC
989 South Main Street
Suite A, PMB 450
Cottonwood, AZ 86326

New Address:

Coors Mining Company, LLC
39506 North Daisy Mountain Drive
Suite 122-249
Anthem, AZ 85086

-
- | | |
|-----------|-----------|
| AMC403393 | AMC403068 |
| AMC398244 | AMC403069 |
| AMC398243 | AMC403070 |
| AMC398242 | AMC403071 |
| AMC398245 | AMC403072 |
| AMC403081 | AMC403073 |
| AMC403082 | AMC403074 |
| AMC403083 | AMC403075 |
| AMC403084 | AMC403076 |
| AMC403085 | AMC403077 |
| AMC403063 | AMC403078 |
| AMC403064 | AMC403079 |
| AMC403065 | AMC403080 |
| AMC403066 | AMC397962 |
| AMC403067 | AMC398246 |

Coors Mining Company, LLC
39506 N. Daisy Mountain Drive
Suite 122-249
Anthem, AZ 85086


PHOENIX, AZ 85004
79 555 7111 11 1



Bureau of Land Management
1 North Central Suite 800
Phoenix, AZ 85004

RECEIVED
BLM AZ STATE OFFICE
2019 FEB - 6 P 1:52
PHOENIX, ARIZONA

85004-442700



NOTICE!!

These documents have been scanned!

Do not place un-scanned documents beneath this notice!

Do not remove this notice from this file!

GPO Jacket No. 560-102
Print Order 61540
Rise Business Services, LLC
Job=AZ15 5/20/2019



Box Number= AZ15069



Claim Begin-End: AMC398242-AMC398246

3 Transfers



AZ15069-5

AMC397971-AMC398973

Document prepared by:
Tonogold Resources, Inc.
5666 La Jolla Blvd. #315
La Jolla, CA 92037



Mail this deed and tax statements to:
Coors Mining Company LLC
989 S. Main Street, Ste. A #450
Cottonwood, AZ 86326-4602

Amc 403063
Amc 403393
Amc 397962
Amc 398242
Amc 416 218

QUITCLAIM DEED

THIS QUITCLAIM DEED, Executed this 24th day of May, 2013, by the Grantor(s),

Tonogold Resources, Inc.
5666 La Jolla Blvd. #315
La Jolla, CA 92037

to the Grantee(s),

Coors Mining Company LLC
989 S. Main Street, Ste. A #450
Cottonwood, AZ 86326-4602

WITNESSETH, that the said Grantor, for \$20,000 and a 3% gross production royalty capped at \$50,000, the receipt whereof is hereby acknowledged, does hereby remise, release and quitclaim unto the said Grantee forever, all the right, title, interest and claim which the said Grantor has in and to the following described mining claims thereto in Yavapai County, State of Arizona – legally described as follows:

Please see Exhibit A (attached).

**NO TRANSFER FEE NECESSARY
EXEMPT UNDER ARS 11-1134**

AG

PHOENIX, ARIZONA
2013 AUG -5 P 2:44
RECEIVED
AZ STATE OFFICE

ENTERED
AUG 26 2013
BY: AT

Commonly known as: the Coors Mine and associated mining claims.

AMC Numbers: 403063-403085, 403393, 397962, 398242-398246, 416218, 416219

IN WITNESS WHEREOF, the said Grantor has signed and sealed these presents the day and year first above written.

Signed, sealed and delivered in presence of:

Signature: [Handwritten Signature]

Name: Jeffrey J. Janda
Capacity: Chairman, Tonogold Resources, Inc.

STATE OF California }
COUNTY OF San Diego }

I, Anita Wood a notary public in and for said state, do hereby certify that

Jeffrey J. Janda

whose identify was proved to me on the basis of satisfactory evidence to be the person whose name is subscribed to this document, and who acknowledged that he/she signed the above/attached document.


Given under my hand this 24 day of May, 20 13

My commission expires: October 24, 2015

Notary Public: Anita Wood

Print Name: Anita Wood

(seal)



PHOENIX, ARIZONA
2013 AUG - 5 P 2:43
RECEIVED
CLERK STATE OFFICE

EXHIBIT A

**To Quitclaim Deed dated May 24, 2013
Between Tonogold Resources, Inc. (Grantor) and
Coors Mining Company, LLC. (Grantee)**

LINE NO.	AMC NUMBER	CLAIM NAME	COUNTY RECORDER DATA	TWP	RNG	SEC
1.	403063	CRS 1	B-4774 P-299	14N	10W	34
2.	403064	CRS 2	B-4774 P-300	14N	10W	34
3.	403065	CRS 3	B-4774 P-301	14N	10W	34
4.	403066	CRS 4	B-4774 P-302	14N	10W	34
5.	403067	CRS 5	B-4774 P-303	14N	10W	34
6.	403068	CRS 6	B-4774 P-304	14N	10W	34
7.	403069	CRS 7	B-4774 P-305	14N	10W	34
8.	403070	CRS 8	B-4774 P-306	14N	10W	34
9.	403071	CRS 9	B-4774 P-307	14N	10W	34
10.	403072	CRS 10	B-4774 P-308	14N	10W	34
11.	403073	CRS 11	B-4774 P-309	14N	10W	34
12.	403074	CRS 12	B-4774 P-310	14N	10W	34
13.	403075	CRS 13	B-4774 P-311	14N	10W	34
14.	403076	CRS 14	B-4774 P-312	14N	10W	34
15.	403077	CRS 15	B-4774 P-313	14N	10W	27
16.	403078	CRS 16	B-4774 P-314	14N	10W	27
17.	403079	CRS 17	B-4774 P-315	14N	10W	27
18.	403080	CRS 18	B-4774 P-316	14N	10W	27
19.	403081	PACK RAT 1	B-4774 P-317	14N	10W	32
20.	403082	PACK RAT 2	B-4774 P-318	14N	10W	32
21.	403083	PACK RAT 3	B-4774 P-319	14N	10W	32
22.	403084	PACK RAT 4	B-4774 P-320	14N	10W	32
23.	403085	PACK RAT 5	B-4774 P-321	14N	10W	32
24.	403393	GOLDEN FROG	B-4778 P-247	13N	10W	11
25.	397962	COORS	B-4699 P-560	14N	10W	27
26.	398242	DESERT RAT	B-4705 P-665	14N	10W	32
27.	398243	GOLDEN EAGLE	B-4705 P-666	13N	9W	7
28.	398244	GOLDEN KEYS	B-4705 P-668	13N	10W	22
29.	398245	PACK RAT	B-4705 P-667	14N	10W	32
30.	398246	SILVER CLOUD	B-4705 P-664	14N	10W	27
31.	416218	GOLD STONE	B-4881 P-422	T13N	9W	31
32.	416219	GOLD STONE II	B-4884 P-868	T13N	9W	31

NO. OF CLAIMS 32
 AMOUNT \$320.00
 RECEIPT NO. 2847359
 INIT. ERG

CHK 3275 **BLM-ASO**

ENTERED IN COMPUTER
 RE 8-19-13

PHOENIX, ARIZONA
 2013 AUG -5 P 2:43
 BLM AND STATE OFFICE
 RECEIVED

EXHIBIT A

LINE NO.	AMC NUMBER	CLAIM NAME	COUNTY RECORDER DATA	TWP	RNG	SEC
1.	403063	CRS 1	B-4774 P-299	14N	10W	34
2.	403064	CRS 2	B-4774 P-300	14N	10W	34
3.	403065	CRS 3	B-4774 P-301	14N	10W	34
4.	403066	CRS 4	B-4774 P-302	14N	10W	34
5.	403067	CRS 5	B-4774 P-303	14N	10W	34
6.	403068	CRS 6	B-4774 P-304	14N	10W	34
7.	403069	CRS 7	B-4774 P-305	14N	10W	34
8.	403070	CRS 8	B-4774 P-306	14N	10W	34
9.	403071	CRS 9	B-4774 P-307	14N	10W	34
10.	403072	CRS 10	B-4774 P-308	14N	10W	34
11.	403073	CRS 11	B-4774 P-309	14N	10W	34
12.	403074	CRS 12	B-4774 P-310	14N	10W	34
13.	403075	CRS 13	B-4774 P-311	14N	10W	34
14.	403076	CRS 14	B-4774 P-312	14N	10W	34
15.	403077	CRS 15	B-4774 P-313	14N	10W	27
16.	403078	CRS 16	B-4774 P-314	14N	10W	27
17.	403079	CRS 17	B-4774 P-315	14N	10W	27
18.	403080	CRS 18	B-4774 P-316	14N	10W	27
19.	403081	PACK RAT 1	B-4774 P-317	14N	10W	32
20.	403082	PACK RAT 2	B-4774 P-318	14N	10W	32
21.	403083	PACK RAT 3	B-4774 P-319	14N	10W	32
22.	403084	PACK RAT 4	B-4774 P-320	14N	10W	32
23.	403085	PACK RAT 5	B-4774 P-321	14N	10W	32
24.	403393	GOLDEN FROG	B-4778 P-247	13N	10W	11
25.	397962	COORS	B-4699 P-560	14N	10W	27
26.	398242	DESERT RAT	B-4705 P-665	14N	10W	32
27.	398243	GOLDEN EAGLE	B-4705 P-666	13N	9W	7
28.	398244	GOLDEN KEYS	B-4705 P-668	13N	10W	22
29.	398245	PACK RAT	B-4705 P-667	14N	10W	32
30.	398246	SILVER CLOUD	B-4705 P-664	14N	10W	27
31.	416218	GOLD STONE	B-4881 P-422	T13N	9W	31
32.	416219	GOLD STONE II	B-4884 P-868	T13N	9W	31

NO. OF CLAIMS 32 MAINT
 AMOUNT 4480.⁰⁰
 RECEIPT NO. 2847359
 INIT. 284

CHK 3275 **BLM-ASO**

PHOENIX, ARIZONA
 2013 AUG -5 P 3:09
 RECEIVED
 BLM STATE OFFICE

United States Department of the Interior
Bureau of Land Management
 LANDS/RECREATION & PLANNING
 ONE N CENTRAL AVE
 PHOENIX, AZ 85004 -2203
 Phone: 602-417-9200

Receipt

No: 2847359

Transaction #: 2933036	
Date of Transaction: 08/05/2013	
CUSTOMER:	
COORS MINING CO LLC 989 S MAIN ST STE A450 COTTONWOOD, AZ 86326-4601 US	

LINE #	QTY	DESCRIPTION	REMARKS	UNIT PRICE	TOTAL
1	1.00	LOCATABLE MINERALS / MINING CLAIMS- NOT NEW-UNADJUD, ONE AUTH NO. ONLY / MINING CLAIM MONEY RECEIVED CASES: AMC403063/\$4800.00	TRF (32) 2014 MAINT	- n/a -	4800.00
TOTAL:					\$4,800.00

PAYMENT INFORMATION			
1	AMOUNT:	4800.00	POSTMARKED: N/A
	TYPE:	CHECK	RECEIVED: 08/05/2013
	CHECK NO:	3275	
	NAME:	COORS MINING CO LLC 989 S MAIN ST STE A450 COTTONWOOD AZ 86326-4601 US	

REMARKS

This receipt was generated by the automated BLM Collections and Billing System and is a paper representation of a portion of the official electronic record contained therein.

*32 Maint. Fees entered
 RE 8-19-13*

NOTICE!!

These documents have been scanned!

Do not place un-scanned documents beneath this notice!

Do not remove this notice from this file!

GPO Jacket No. 560-102
Print Order 61540
Rise Business Services, LLC
Job=AZ15 5/20/2019



Box Number= AZ15069



Claim Begin-End: AMC398242-AMC398246

4 Annual Filings



AZ15069-5

AMC397971-AMC398973

DEPARTMENT OF THE INTERIOR
BUREAU OF LAND MANAGEMENT
MINING CLAIMS

Run Date/Time: 9/11/2018

MC Maintenance Fees Paid Through the BLM Pay Portal
(by Date Paid)

Page 584 Of 723

CBS Receipt: 4251034

Printed For Lead File # AMC398242

Agency Tracking ID: 1535675729

Assessment Year: 2019

Number of BLM Serial Nr: 30

Paid On: 8/31/2018

Total Amount Paid: \$4,650.00

Claim Name	BLM Serial No	Lead File No	Amount Paid
COORS	AMC397962	AMC397962	\$155.00
DESERT RAT	AMC398242	AMC398242	\$155.00
GOLDEN EAGLE	AMC398243	AMC398242	\$155.00
GOLDEN KEYS	AMC398244	AMC398242	\$155.00
PACK RAT	AMC398245	AMC398242	\$155.00
SILVER CLOUD	AMC398246	AMC398242	\$155.00
CRS 1	AMC403063	AMC403063	\$155.00
CRS 2	AMC403064	AMC403063	\$155.00
CRS 3	AMC403065	AMC403063	\$155.00
CRS 4	AMC403066	AMC403063	\$155.00
CRS 5	AMC403067	AMC403063	\$155.00
CRS 6	AMC403068	AMC403063	\$155.00
CRS 7	AMC403069	AMC403063	\$155.00
CRS 8	AMC403070	AMC403063	\$155.00
CRS 9	AMC403071	AMC403063	\$155.00
CRS 10	AMC403072	AMC403063	\$155.00
CRS 11	AMC403073	AMC403063	\$155.00
CRS 12	AMC403074	AMC403063	\$155.00
CRS 13	AMC403075	AMC403063	\$155.00
CRS 14	AMC403076	AMC403063	\$155.00
CRS 15	AMC403077	AMC403063	\$155.00
CRS 16	AMC403078	AMC403063	\$155.00
CRS 17	AMC403079	AMC403063	\$155.00
CRS 18	AMC403080	AMC403063	\$155.00

NO WARRANTY IS MADE BY BLM FOR USE OF THE DATA FOR PURPOSES NOT INTENDED BY BLM

DEPARTMENT OF THE INTERIOR
BUREAU OF LAND MANAGEMENT
MINING CLAIMS

Run Date/Time: 9/11/2018

MC Maintenance Fees Paid Through the BLM Pay Portal
(by Date Paid)

Page 585 Of 723

PACK RAT 1	AMC403081	AMC403063	\$155.00
PACK RAT 2	AMC403082	AMC403063	\$155.00
PACK RAT 3	AMC403083	AMC403063	\$155.00
PACK RAT 4	AMC403084	AMC403063	\$155.00
PACK RAT 5	AMC403085	AMC403063	\$155.00
GOLDEN FROG	AMC403393	AMC403393	\$155.00

United States Department of the Interior
Bureau of Land Management
 BUSINESS & SUPPORT SVCS DIV
 ONE N CENTRAL AVE SUITE 800
 PHOENIX, AZ 85004 -4427
 Phone: 602-417-9200

Receipt

No: 4251034

Transaction #: 4366542	
Date of Transaction: 08/30/2018	
CUSTOMER:	
DELMAR REED PO BOX 87235 PHOENIX,AZ 85080 US	

LINE #	QTY	DESCRIPTION	REMARKS	UNIT PRICE	TOTAL
1	1.00	LOCATABLE MINERALS / MINING CLAIMS-NOT NEW-UNADJUD,ONE AUTH NO. ONLY / MINING CLAIM MONEY RECEIVED CASES: AMC397962/\$4650.00		- n/a -	4650.00
TOTAL:					\$4,650.00

PAYMENT INFORMATION			
NOTE: Items will appear on credit card statement as "BLM O Mining Claim".			
1	AMOUNT:	4650.00	POSTMARKED: N/A
	TYPE:	CREDIT CARD	RECEIVED: 08/30/2018
	NAME:	DELMAR REED PO BOX 87235 PHOENIX AZ 85080 US	
	CARD NO:	XXXXXXXXXXXX6059	AUTH CODE: 910373
	NAME ON CARD:	DELMAR REED	
	SIGNATURE:		

REMARKS

This receipt was generated by the automated BLM Collections and Billing System and is a paper representation of a portion of the official electronic record contained therein.

Run Date: 09/05/17

Run Time: 02:33 PM

**DEPARTMENT OF THE INTERIOR
BUREAU OF LAND MANAGEMENT
MINING CLAIMS**

MC Maintenance Fees Paid Through the BLM Pay Portal

CBS Receipt: 3966694

Printed For Lead File # **AMC398242**

Agency Tracking ID: 1504066961

Assessment Year: 2018

Number of BLM Serial Nr: 31

Paid On: 08/29/2017

Total Amount Paid: \$4,805.00

Claim Name	BLM Serial No	Lead File No	Amount Paid
COORS	AMC397962	AMC397962	\$155.00
DESERT RAT	AMC398242	AMC398242	\$155.00
GOLDEN EAGLE	AMC398243	AMC398242	\$155.00
GOLDEN KEYS	AMC398244	AMC398242	\$155.00
PACK RAT	AMC398245	AMC398242	\$155.00
SILVER CLOUD	AMC398246	AMC398242	\$155.00
CRS 1	AMC403063	AMC403063	\$155.00
CRS 2	AMC403064	AMC403063	\$155.00
CRS 3	AMC403065	AMC403063	\$155.00
CRS 4	AMC403066	AMC403063	\$155.00
CRS 5	AMC403067	AMC403063	\$155.00
CRS 6	AMC403068	AMC403063	\$155.00
CRS 7	AMC403069	AMC403063	\$155.00
CRS 8	AMC403070	AMC403063	\$155.00
CRS 9	AMC403071	AMC403063	\$155.00
CRS 10	AMC403072	AMC403063	\$155.00
CRS 11	AMC403073	AMC403063	\$155.00
CRS 12	AMC403074	AMC403063	\$155.00
CRS 13	AMC403075	AMC403063	\$155.00
CRS 14	AMC403076	AMC403063	\$155.00
CRS 15	AMC403077	AMC403063	\$155.00
CRS 16	AMC403078	AMC403063	\$155.00
CRS 17	AMC403079	AMC403063	\$155.00
CRS 18	AMC403080	AMC403063	\$155.00
PACK RAT 1	AMC403081	AMC403063	\$155.00
PACK RAT 2	AMC403082	AMC403063	\$155.00
PACK RAT 3	AMC403083	AMC403063	\$155.00
PACK RAT 4	AMC403084	AMC403063	\$155.00
PACK RAT 5	AMC403085	AMC403063	\$155.00
GOLDEN FROG	AMC403393	AMC403393	\$155.00
GOLD STRIKE	AMC427391	AMC427391	\$155.00

NO WARRANTY IS MADE BY BLM FOR USE OF THE DATA FOR PURPOSES NOT INTENDED BY BLM

United States Department of the Interior

Bureau of Land Management
 BUSINESS & SUPPORT SVCS DIV
 ONE N CENTRAL AVE SUITE 800
 PHOENIX, AZ 85004 -4427
 Phone: 602-417-9200

Receipt

No: 3966694

4

Transaction #: 4076578	
Date of Transaction: 08/30/2017	
CUSTOMER:	
DELMAR L. REED PO BOX 87235 PHOENIX, AZ 85080 US	

LINE #	QTY	DESCRIPTION	REMARKS	UNIT PRICE	TOTAL
1	1.00	LOCATABLE MINERALS / MINING CLAIMS- NOT NEW-UNADJUD, ONE AUTH NO. ONLY / MINING CLAIM MONEY RECEIVED CASES: AMC403067/\$4805.00		- n/a -	4805.00
TOTAL:					\$4,805.00

PAYMENT INFORMATION			
NOTE: Items will appear on credit card statement as "BLM O Mining Claim".			
1	AMOUNT:	4805.00	POSTMARKED: N/A
	TYPE:	CREDIT CARD	RECEIVED: 08/30/2017
	NAME:	DELMAR L. REED PO BOX 87235 PHOENIX AZ 85080 US	
	CARD NO:	XXXXXXXXXXXX6059	AUTH CODE: 329252
	NAME ON CARD:	DELMAR L. REED	
	EXPIRES:	01/2020	
	SIGNATURE:		

REMARKS

This receipt was generated by the automated BLM Collections and Billing System and is a paper representation of a portion of the official electronic record contained therein.

**DEPARTMENT OF THE INTERIOR
BUREAU OF LAND MANAGEMENT
MINING CLAIMS**

MC Maintenance Fees Paid Through the BLM Pay Portal

CBS Receipt: 3649243Printed For Lead File # **AMC398242**

Agency Tracking ID: 1472666618

Number of BLM Serial Nr: 31

Assessment Year: 2017

Paid On: 08/31/2016

Total Amount Paid: \$4,805.00

Claim Name	BLM Serial No	Lead File No	Amount Paid
COORS	AMC397962	AMC397962	\$155.00
DESERT RAT	AMC398242	AMC398242	\$155.00
GOLDEN EAGLE	AMC398243	AMC398242	\$155.00
GOLDEN KEYS	AMC398244	AMC398242	\$155.00
PACK RAT	AMC398245	AMC398242	\$155.00
SILVER CLOUD	AMC398246	AMC398242	\$155.00
CRS 1	AMC403063	AMC403063	\$155.00
CRS 2	AMC403064	AMC403063	\$155.00
CRS 3	AMC403065	AMC403063	\$155.00
CRS 4	AMC403066	AMC403063	\$155.00
CRS 5	AMC403067	AMC403063	\$155.00
CRS 6	AMC403068	AMC403063	\$155.00
CRS 7	AMC403069	AMC403063	\$155.00
CRS 8	AMC403070	AMC403063	\$155.00
CRS 9	AMC403071	AMC403063	\$155.00
CRS 10	AMC403072	AMC403063	\$155.00
CRS 11	AMC403073	AMC403063	\$155.00
CRS 12	AMC403074	AMC403063	\$155.00
CRS 13	AMC403075	AMC403063	\$155.00
CRS 14	AMC403076	AMC403063	\$155.00
CRS 15	AMC403077	AMC403063	\$155.00
CRS 16	AMC403078	AMC403063	\$155.00
CRS 17	AMC403079	AMC403063	\$155.00
CRS 18	AMC403080	AMC403063	\$155.00
PACK RAT 1	AMC403081	AMC403063	\$155.00
PACK RAT 2	AMC403082	AMC403063	\$155.00
PACK RAT 3	AMC403083	AMC403063	\$155.00
PACK RAT 4	AMC403084	AMC403063	\$155.00
PACK RAT 5	AMC403085	AMC403063	\$155.00
GOLDEN FROG	AMC403393	AMC403393	\$155.00
GOLD STRIKE	AMC427391	AMC427391	\$155.00

United States Department of the Interior
Bureau of Land Management
 BUSINESS & SUPPORT SVCS DIV
 ONE N CENTRAL AVE SUITE 800
 PHOENIX, AZ 85004 -4427
 Phone: (602) 417-9200

Receipt

No: 3649243

Transaction #: 3753243	
Date of Transaction: 08/31/2016	
CUSTOMER:	
COORS MINING COMPANY, LLC 989 SOUTH MAIN STREET COTTONWOOD, AZ 86326 US	

LINE #	QTY	DESCRIPTION	REMARKS	UNIT PRICE	TOTAL
1	1.00	LOCATABLE MINERALS / MINING CLAIMS- NOT NEW-UNADJUD, ONE AUTH NO. ONLY / MINING CLAIM MONEY RECEIVED CASES: AMC403067/\$4805.00		- n/a -	4805.00
TOTAL:					\$4,805.00

PAYMENT INFORMATION			
NOTE: Items will appear on credit card statement as "BLM O Mining Claim".			
1	AMOUNT:	4805.00	POSTMARKED: N/A
	TYPE:	CREDIT CARD	RECEIVED: 08/31/2016
	NAME:	COORS MINING COMPANY, LLC 989 SOUTH MAIN STREET COTTONWOOD AZ 86326 US	
	CARD NO:	XXXXXXXXXXXX9881	AUTH CODE: 988487
	NAME ON CARD:	COORS MINING COMPANY, LLC	
	EXPIRES:	03/2020	
	SIGNATURE:		

REMARKS

This receipt was generated by the automated BLM Collections and Billing System and is a paper representation of a portion of the official electronic record contained therein.

Run Date: 09/08/15

Run Time: 09:20 AM

**DEPARTMENT OF THE INTERIOR
BUREAU OF LAND MANAGEMENT
MINING CLAIMS**

MC Maintenance Fees Paid Through the BLM Pay Portal

CBS Receipt: 3377911

Printed For Lead File # AMC398242

Agency Tracking ID: 1440613507

Assessment Year: 2016

Number of BLM Serial Nr: 32

Paid On: 08/26/2015

Total Amount Paid: \$4,960.00

Claim Name	BLM Serial No	Lead File No	Amount Paid
COORS	AMC397962	AMC397962	\$155.00
DESERT RAT	AMC398242	AMC398242	\$155.00
GOLDEN EAGLE	AMC398243	AMC398242	\$155.00
GOLDEN KEYS	AMC398244	AMC398242	\$155.00
PACK RAT	AMC398245	AMC398242	\$155.00
SILVER CLOUD	AMC398246	AMC398242	\$155.00
CRS 1	AMC403063	AMC403063	\$155.00
CRS 2	AMC403064	AMC403063	\$155.00
CRS 3	AMC403065	AMC403063	\$155.00
CRS 4	AMC403066	AMC403063	\$155.00
CRS 5	AMC403067	AMC403063	\$155.00
CRS 6	AMC403068	AMC403063	\$155.00
CRS 7	AMC403069	AMC403063	\$155.00
CRS 8	AMC403070	AMC403063	\$155.00
CRS 9	AMC403071	AMC403063	\$155.00
CRS 10	AMC403072	AMC403063	\$155.00
CRS 11	AMC403073	AMC403063	\$155.00
CRS 12	AMC403074	AMC403063	\$155.00
CRS 13	AMC403075	AMC403063	\$155.00
CRS 14	AMC403076	AMC403063	\$155.00
CRS 15	AMC403077	AMC403063	\$155.00
CRS 16	AMC403078	AMC403063	\$155.00
CRS 17	AMC403079	AMC403063	\$155.00
CRS 18	AMC403080	AMC403063	\$155.00
PACK RAT 1	AMC403081	AMC403063	\$155.00
PACK RAT 2	AMC403082	AMC403063	\$155.00
PACK RAT 3	AMC403083	AMC403063	\$155.00
PACK RAT 4	AMC403084	AMC403063	\$155.00
PACK RAT 5	AMC403085	AMC403063	\$155.00
GOLDEN FROG	AMC403393	AMC403393	\$155.00
GOLD STRIKE	AMC427391	AMC427391	\$155.00
GOLD BAR	AMC427588	AMC427588	\$155.00

NO WARRANTY IS MADE BY BLM FOR USE OF THE DATA FOR PURPOSES NOT INTENDED BY BLM

United States Department of the Interior
Bureau of Land Management
 BUSINESS & SUPPORT SVCS DIV
 ONE N CENTRAL AVE SUITE 800
 PHOENIX, AZ 85004 -4427
 Phone: (602) 417-9200

Receipt

No: 3377911

Transaction #: 3476163	
Date of Transaction: 08/26/2015	
CUSTOMER:	
COORS MINING CO LLC 989 S. MAIN ST COTTONWOOD,AZ 86326 US	

LINE #	QTY	DESCRIPTION	REMARKS	UNIT PRICE	TOTAL
1	1.00	LOCATABLE MINERALS / MINING CLAIMS- NOT NEW-UNADJUD,ONE AUTH NO. ONLY / MINING CLAIM MONEY RECEIVED CASES: AMC403075/\$4960.00		- n/a -	4960.00
TOTAL:					\$4,960.00

PAYMENT INFORMATION			
NOTE: Items will appear on credit card statement as "BLM O Mining Claim".			
1	AMOUNT:	4960.00	POSTMARKED: N/A
	TYPE:	CREDIT CARD	RECEIVED: 08/26/2015
	NAME:	COORS MINING CO LLC 989 S. MAIN ST COTTONWOOD AZ 86326 US	
	CARD NO:	XXXXXXXXXXXX9881	AUTH CODE: 719538
	NAME ON CARD:	COORS MINING CO LLC	
	EXPIRES:	03/2016	
	SIGNATURE:		

REMARKS

This receipt was generated by the automated BLM Collections and Billing System and is a paper representation of a portion of the official electronic record contained therein.

Run Date: 08/27/14

3

Run Time: 10:10 AM

DEPARTMENT OF THE INTERIOR
BUREAU OF LAND MANAGEMENT
MINING CLAIMS

MC Maintenance Fees Paid Through the BLM Pay Portal

397962
398242
403063
403393
427391
427588

CBS Receipt: 3107377

Agency Tracking ID: 474383924

Assessment Year: 2015

Number of BLM Serial Nr: 32

Paid On : 08/20/2014

Total Amount Paid: \$4,960.00

Claim Name	BLM Serial No	Lead File No	Case Type	Amount Paid
COORS	AMC397962	AMC397962	384101	\$155.00
DESERT RAT	AMC398242	AMC398242		\$155.00
GOLDEN EAGLE	AMC398243			\$155.00
GOLDEN KEYS	AMC398244			\$155.00
PACK RAT	AMC398245			\$155.00
SILVER CLOUD	AMC398246			\$155.00
CRS 1	AMC403063	AMC403063		\$155.00
CRS 2	AMC403064			\$155.00
CRS 3	AMC403065			\$155.00
CRS 4	AMC403066			\$155.00
CRS 5	AMC403067			\$155.00
CRS 6	AMC403068			\$155.00
CRS 7	AMC403069			\$155.00
CRS 8	AMC403070			\$155.00
CRS 9	AMC403071			\$155.00
CRS 10	AMC403072			\$155.00
CRS 11	AMC403073			\$155.00
CRS 12	AMC403074			\$155.00
CRS 13	AMC403075			\$155.00
CRS 14	AMC403076			\$155.00
CRS 15	AMC403077			\$155.00
CRS 16	AMC403078			\$155.00
CRS 17	AMC403079			\$155.00
CRS 18	AMC403080			\$155.00
PACK RAT 1	AMC403081			\$155.00
PACK RAT 2	AMC403082			\$155.00
PACK RAT 3	AMC403083			\$155.00
PACK RAT 4	AMC403084			\$155.00
PACK RAT 5	AMC403085			\$155.00
GOLDEN FROG	AMC403393	AMC403393		\$155.00
GOLD STRIKE	AMC427391	AMC427391	384201	\$155.00
GOLD BAR	AMC427588	AMC427588		\$155.00

NO WARRANTY IS MADE BY BLM FOR USE OF THE DATA FOR PURPOSES NOT INTENDED BY BLM

United States Department of the Interior
Bureau of Land Management
 BUSINESS & SUPPORT SVCS DIV
 ONE N CENTRAL AVE SUITE 800
 PHOENIX, AZ 85004 -4427
 Phone: (602) 417-9200

Receipt

No: 3107377

Transaction #: 3199027	
Date of Transaction: 08/20/2014	
CUSTOMER:	
COORS MINING COMPANY, LLC 989 S. MAIN STREET COTTONWOOD, AZ 86326	

LINE #	QTY	DESCRIPTION	REMARKS	UNIT PRICE	TOTAL
1	1.00	LOCATABLE MINERALS / MINING CLAIMS- NOT NEW-UNADJUD, ONE AUTH NO. ONLY / MINING CLAIM MONEY RECEIVED CASES: AMC403065/\$4960.00		- n/a -	4960.00
TOTAL:					\$4,960.00

PAYMENT INFORMATION			
NOTE: Items will appear on credit card statement as "BLM O Mining Claim".			
1	AMOUNT:	4960.00	POSTMARKED: N/A
	TYPE:	CREDIT CARD	RECEIVED: 08/20/2014
	NAME:	COORS MINING COMPANY, LLC 989 S. MAIN STREET COTTONWOOD AZ 86326	
	CARD NO:	XXXXXXXXXXXX9881	AUTH CODE: 195290
	NAME ON CARD:	COORS MINING COMPANY, LLC	
	EXPIRES:	03/2016	
	SIGNATURE:		

REMARKS


This receipt was generated by the automated BLM Collections and Billing System and is a paper representation of a portion of the official electronic record contained therein.

AMC 397962

AMC 398242

MAINTENANCE FEE PAYMENT

Return to Claimant:
Tonogold Resources, Inc.
5666 La Jolla Blvd., #315
La Jolla, CA 92037
Telephone: 858-752-8503
Email: jeff@tonogold.com

Signature: 
Jeff Janda, President

RECEIVED
BLM AZ STATE OFFICE
2010 JUL 29 A 7:51
PHOENIX, ARIZONA
BLM
Date
Stamp

This is a change of address.

ENTERED INTO COMPUTER
ADDRESS UPDATED AUG 11 2010
PB

LINE NO.	AMC NUMBER	CLAIM NAME	COUNTY RECORDER DATA	TWP	RNG	SEC
1.	397962	COORS	B-4699 P-560	14N	10W	27
2.	398242	DESERT RAT	B-4705 P-665	14N	10W	32
3.	398243	GOLDEN EAGLE	B-4705 P-666	13N	9W	7
4.	398244	GOLDEN KEYS	B-4705 P-668	13N	10W	22
5.	398245	PACK RAT	B-4705 P-667	14N	10W	32
6.	398246	SILVER CLOUD	B-4705 P-664	14N	10W	27

No. of Claims: 10 x \$140 = 84000
Check No. 6276 Init. SPJ
Receipt No.: 2179547
For BLM Use Only

ENTERED INTO COMPUTER
MT
AUG 09 2010

United States Department of the Interior
 Bureau of Land Management
 LANDS/RECREATION & PLANNING
 ONE N CENTRAL AVE
 PHOENIX, AZ 85004 -2203
 Phone:

Receipt

No: 2179547

Transaction #: 2249118		ENTERED INTO COMPUTER
Date of Transaction: 07/29/2010		
CUSTOMER:	TONOGOLD RESOURCES, INC. 5666 LA JOLLA BLVD # 315 LA JOLLA, CA 92037-7523 US	AUG 09 2010

LINE #	QTY	DESCRIPTION	REMARKS	UNIT PRICE	TOTAL
1	1.00	LOCATABLE MINERALS / MINING CLAIMS-NOT NEW-UNADJUD, ONE AUTH NO. ONLY / MINING CLAIM MONEY RECEIVED CASES: AMC397962/\$840.00	MAINT-6	- n/a -	840.00
TOTAL:					\$840.00

PAYMENT INFORMATION					
1	AMOUNT:	840.00	POSTMARKED:	07/26/2010	
	TYPE:	CHECK	RECEIVED:	07/29/2010	
	CHECK NO:	6276			
	NAME:	TONOGOLD RESOURCES INC 5771 LA JOLLA BLVD. LA JOLLA CA 92037-7523 US			

REMARKS

This receipt was generated by the automated BLM Collections and Billing System and is a paper representation of a portion of the official electronic record contained therein.

Customer Name Update Screen

System ID:MC

Name: TONOGOLD RESOURCES INC

Lookup

Proprietor #: 2285765

Renumber To:

Category: C - CORPORATION

Address: 5666 LA JOLLA BLVD # 315

ADDRESS UPDATED
ENTERED INTO COMPUTER
AUG 11 2010 *PTS*

City: LA JOLLA

State: CA

Zip: 920377523

Save

Save/Override DataFlux

Delete

Renumber

Customer details successfully saved for Customer Id 2285765

List of Proprietors

TONOGOLD RESOURCES INC[2285765], 5771 LA JOLLA BLVD # 100, , LA JOLLA, CA, 920377348, C, MATCHED

↑
PREVIOUS ADDRESS
AUG 11 2010⁰³

Select

Cancel

NOTICE!!

These documents have been scanned!

Do not place un-scanned documents beneath this notice!

Do not remove this notice from this file!

GPO Jacket No. 560-102
Print Order 61540
Rise Business Services, LLC
Job=AZ15 5/20/2019




Box Number= AZ15069



Claim Begin-End: AMC398242-AMC398246

5 Miscellaneous



AZ15069-5

AMC397971-AMC398973

**NO
DOCUMENTS
FOUND**

NO DOCUMENTS FOUND
NO DOCUMENTS FOUND

NOTICE!!

These documents have been scanned!

Do not place un-scanned documents beneath this notice!

Do not remove this notice from this file!

GPO Jacket No. 560-102
Print Order 61540
Rise Business Services, LLC
Job=AZ15 5/20/2019



Box Number= AZ15069



Claim Begin-End: AMC398242-AMC398246

6 Location Notices-Amendments and Supporting Documents



AZ15069-5

AMC397971-AMC398973

MINING CLAIM STATUS REPORT

MTP CHECKED BY _____

DATA ENTRY _____

GEO CHECKED BY _____

LEAD SERIAL NO. AMC 398242 THROUGH AMC 398246

# <u>5</u>	LODE	LOCATION FEE @ \$30 = ³⁴	\$ <u>170</u>
# _____	PLACER	PROCESSING FEE @ \$15 = <u>70</u>	\$ <u>75</u>
# _____	ASSOCIATION PL	MAINTENANCE FEE @ \$125 =	\$ <u>700</u>
# _____	MILL SITE	OVERAGE	\$ _____
# _____	TUNNEL SITE	SHORTAGE	\$ _____
		OTHER FEES	\$ _____
ENOUGH LOCATORS	TOTAL		\$ <u>945</u>

YES [] NO [] _____

OVER-THE-COUNTER [] MAIL [] TIMELY FILED: YES [] NO []

LEGAL DESCRIPTION: T 14N R 10W SEC 27, 27 27, 32
T 13N R 9W SEC 7
T 13N R 10W SEC 22
T _____ R _____ SEC _____

BLM [] FOREST SERVICE [] _____ SUBJ TO PL 359: YES [] NO []

WILDERNESS AREA: NO [] YES [] _____

SPLIT ESTATE: SX [] PX [] SRHA [] OTHER [] _____ N/A []
PROPER NOTICE FILED IF LOCATED ON SRHA LANDS-YES [] NO [] N/A []

RECONVEYED MINERALS ON BLM LANDS REQUIRE OPENING ORDERS
FROM 1944 TO 1993. OPEN TO ENTRY ON: _____ N/A []

COMMENTS/STATUS: VOID [] PARTIALLY VOID [] PVT MINERALS []
WITHDRAWN LANDS [] OTHER [] _____

Claimant acknowledges that portions of the following claim(s) site(s) may be void or voidable. _____

Signature of claimant _____
FINAL ADJUDICATION 9/28 DATE 6/29/2010

AMC 398242

MIKE OWINGS
1737 S. MEADOWBROOK DR.
COTTONWOOD, AZ. 86326

Ana Wayman-Trujillo, Recorder
OFFICIAL RECORDS OF YAVAPAI COUNTY
MIKE OWINGS NML

B-4705 P-665
11/09/2009 01:59P
14.00 4354696



B-4705 P-665
Page: 1 of 2
NML 4354696

FEES
\$5
\$5
\$5
\$5

LOCATION NOTICE FOR LODE MINING CLAIM

NOTICE IS HEREBY GIVEN that the _____

DESERT RAT lode mining claim has been located

by TOMBOLD RESOURCES INC. whose current mailing

address is 5771 LA JOLLA BLVD SUITE 100

LA JOLLA, CALIFORNIA, 92037

BLM
Date
Stamp
2009 NOV 12 A 8:48
PINALOUC, ARIZONA
LITAZ STATE OF IOT
RECEIVED

The general course of this claim is 1500' X 600' and it is situated in YAVAPAI County, Arizona. This claim is 1500 feet in length and 600 feet in width. This claim runs from the location monument on which this location notice is posted approximately 1500 feet in a NE direction to the NE end line and 600 feet in a SW direction to the NW end line. This claim is marked by six monuments, one at each corner and one at the center of each end line of the claim.

The location monument on which this notice is posted is situated within Section 32, Township T14 N, Range R10 W, Gila Salt River Base and Meridian, Arizona and this claim encompasses portions of the following quarter section (s), section (s), Township (s) and Range (s) N/A

Gila Salt River Base and Meridian, Arizona.

The locality of this claim with reference to some natural object or permanent monument and additional information (if any) concerning its locality are as follows: 1800 FEET SE OF WINDMILL AT PACK RAT WELL

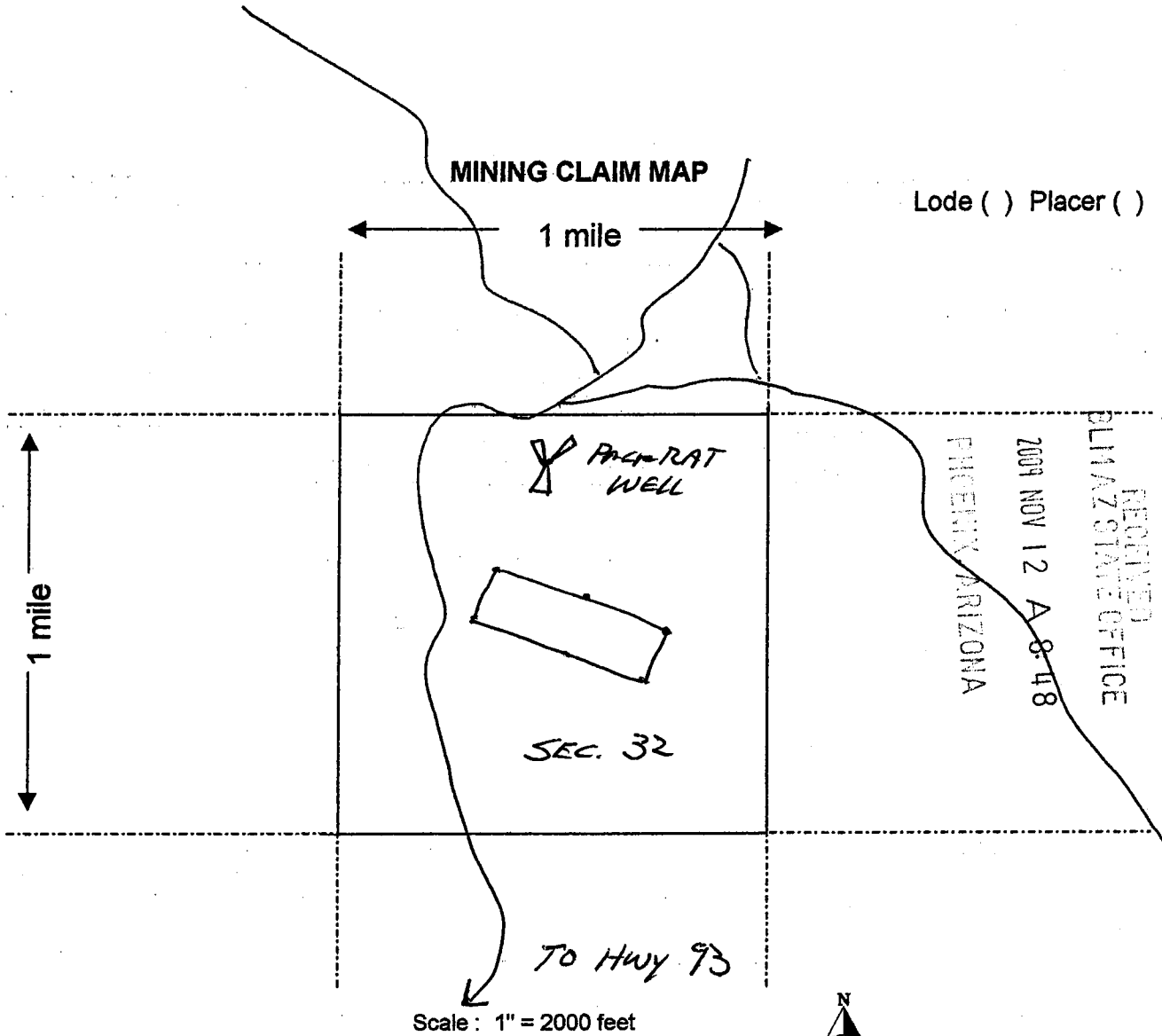
DATED AND POSTED on the ground this 29TH day of OCTOBER, 20 09.

LOCATOR (s) MIKE OWINGS AGENT

Mike Owings

Form MCF100
Revised July 2005

AMC 398242



1. The above map depicts the DESERTRAT mining claim, which is located in Section (s) 32, Township T14 N, Range R10 W, Gila and Salt River Base and Meridian, YAVAPAI COUNTY County, Arizona.

2. The type of corner and location monuments used are as follows: 1 FOOT HIGH ROCK MONUMENTS AT ALL CORNERS & MID CENTER LINES

3. The bearings and distances in degrees and feet between claim corners are as depicted on the map.

Form MCF100a
Revised July 2005

MIKE OWINGS
1737 S. MEADOWBROOK DR.
COTTONWOOD, AZ. 86326

Ana Wayman-Trillo, Recorder
OFFICIAL RECORDS OF YAVAPAI COUNTY
MIKE OWINGS NML

B-4705 P-666
11/09/2009 01:59P
14.00 4354697



B-4705 P-666
Page: 1 of 2
NML 4354697

FEES
\$0
\$3
\$5
\$1
\$5

LOCATION NOTICE FOR LODE MINING CLAIM

NOTICE IS HEREBY GIVEN that the _____

GOLDEN EAGLE lode mining claim has been located

by TONGOLD RESOURCES INC. whose current mailing

address is 5771 LAJOLLA BLVD SUITE 100

LA JOLLA, CALIFORNIA 92037

RECEIVED
BLM AZ STATE OFFICE
2009 NOV 12 A 8:49
PHOENIX, ARIZONA
BLM
Date
Stamp

The general course of this claim is 1500' x 600' and it is situated in YAVAPAI County, Arizona. This claim is 1500 feet in length and 600 feet in width. This claim runs from the location monument on which this location notice is posted approximately 1500 feet in a NW direction to the NW end line and 600 feet in a NE direction to the NE end line. This claim is marked by six monuments, one at each corner and one at the center of each end line of the claim.

The location monument on which this notice is posted is situated within Section 7, Township T13 N, Range R9 W, Gila Salt River Base and Meridian, Arizona and this claim encompasses portions of the following quarter section (s), section (s), Township (s) and Range (s) N/A

Gila Salt River Base and Meridian, Arizona.

The locality of this claim with reference to some natural object or permanent monument and additional information (if any) concerning its locality are as follows: 1/2 MILE WEST OF CROSBY MOUNTAIN AND THREE MILES SOUTH OF HWY 97

DATED AND POSTED on the ground this 28TH day of OCTOBER, 2009.

LOCATOR (s) MIKE OWINGS AGENT

Mike Owings

Form MCF100
Revised July 2005

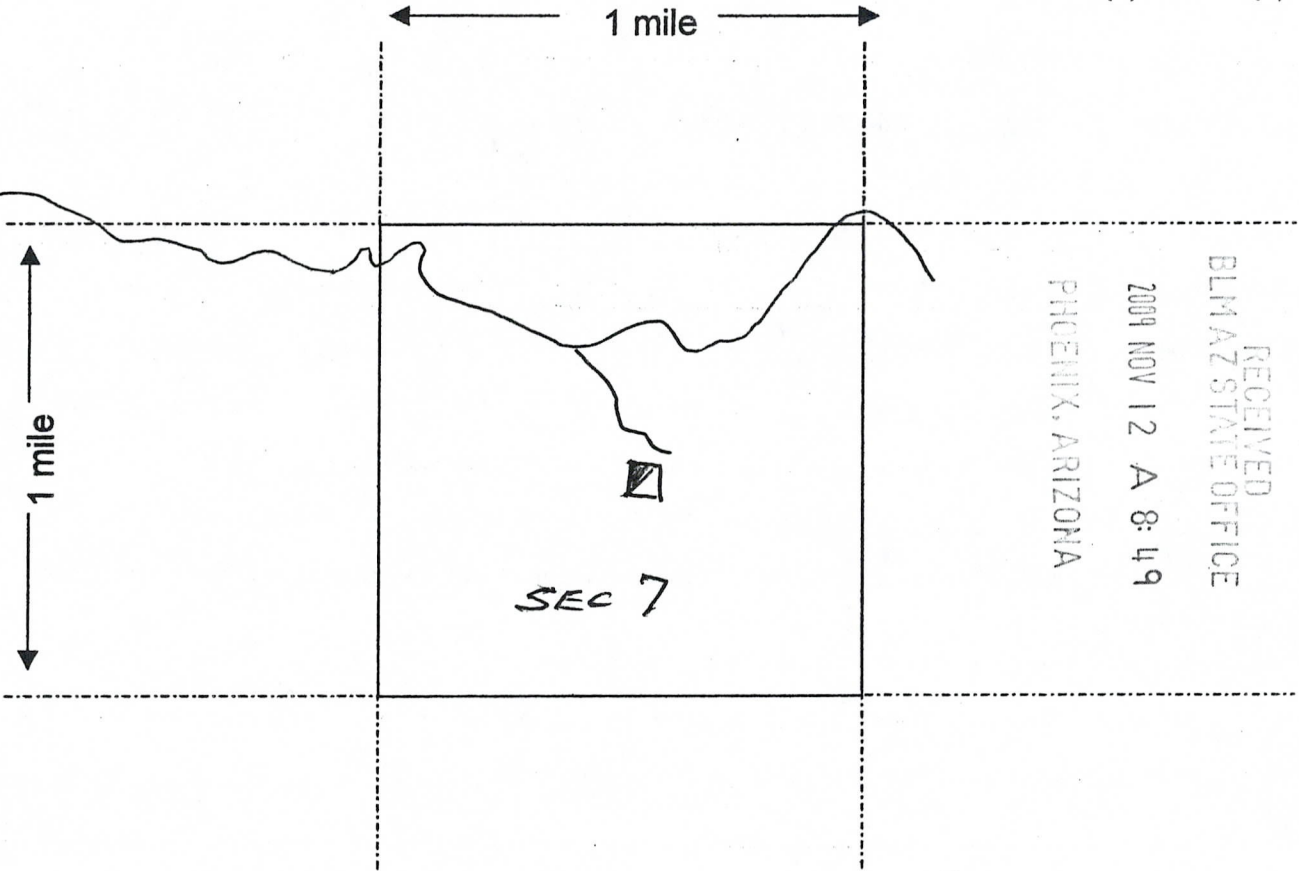
AMC 398243



Hwy 97

MINING CLAIM MAP

Lode () Placer ()



Scale: 1" = 2000 feet



AMC 398243

1. The above map depicts the GOLDEN EAGLE mining claim, which is located in Section (s) 7, Township T13 N, Range R9 W, Gila and Salt River Base and Meridian, YAVAPAI COUNTY County, Arizona.

2. The type of corner and location monuments used are as follows: 4-3' HIGH ROCK
MONUMENTS AT ALL CORNERS + 2-3' MONUMENTS AT CENTER LINES

3. The bearings and distances in degrees and feet between claim corners are as depicted on the map.

Form MCF100a
Revised July 2005

MIKE OWINGS DR.
1737 S. MEADOWBROOK
COTTONWOOD, AZ 86321

Ana Wayman-T... lo, Recorder
OFFICIAL RECC... OF YAVAPAI COUNTY
MIKE OWINGS NML

B-4705 P-668
11/09/2009 01:59P
14.00 4354699



B-4705 P-668
Page: 1 of 2
NML 4354699

FEE
\$5
\$3
\$5
\$1
\$5

LOCATION NOTICE FOR LODE MINING CLAIM

NOTICE IS HEREBY GIVEN that the GOLDEN KEYS lode mining claim has been located by TONGGOLD RESOURCES INC whose current mailing address is 5771 LA JOLLA BLVD SUITE 100 LA JOLLA, CALIFORNIA 92037

RECEIVED
BLM AZ STATE OFFICE
2009 NOV 12 A 8:50
ROBERT K. ARIZONA
BLM Date Stamp

The general course of this claim is 1500' X 600' and it is situated in YAVAPAI County, Arizona. This claim is 1500 feet in length and 600 feet in width. This claim runs from the location monument on which this location notice is posted approximately 1500 feet in a NE direction to the NW end line and 600 feet in a SE direction to the SW end line. This claim is marked by six monuments, one at each corner and one at the center of each end line of the claim.

The location monument on which this notice is posted is situated within Section 22, Township T13 N, Range R10 W, Gila Salt River Base and Meridian, Arizona and this claim encompasses portions of the following quarter section (s), section (s), Township (s) and Range (s) N/A

Gila Salt River Base and Meridian, Arizona.

The locality of this claim with reference to some natural object or permanent monument and additional information (if any) concerning its locality are as follows: 1/4 MILE OF DUMPY TO NW
AND 1/4 MILE NE OF HWY 93

DATED AND POSTED on the ground this 22 day of OCTOBER, 20 09.

LOCATOR (s) MIKE OWINGS AGENT

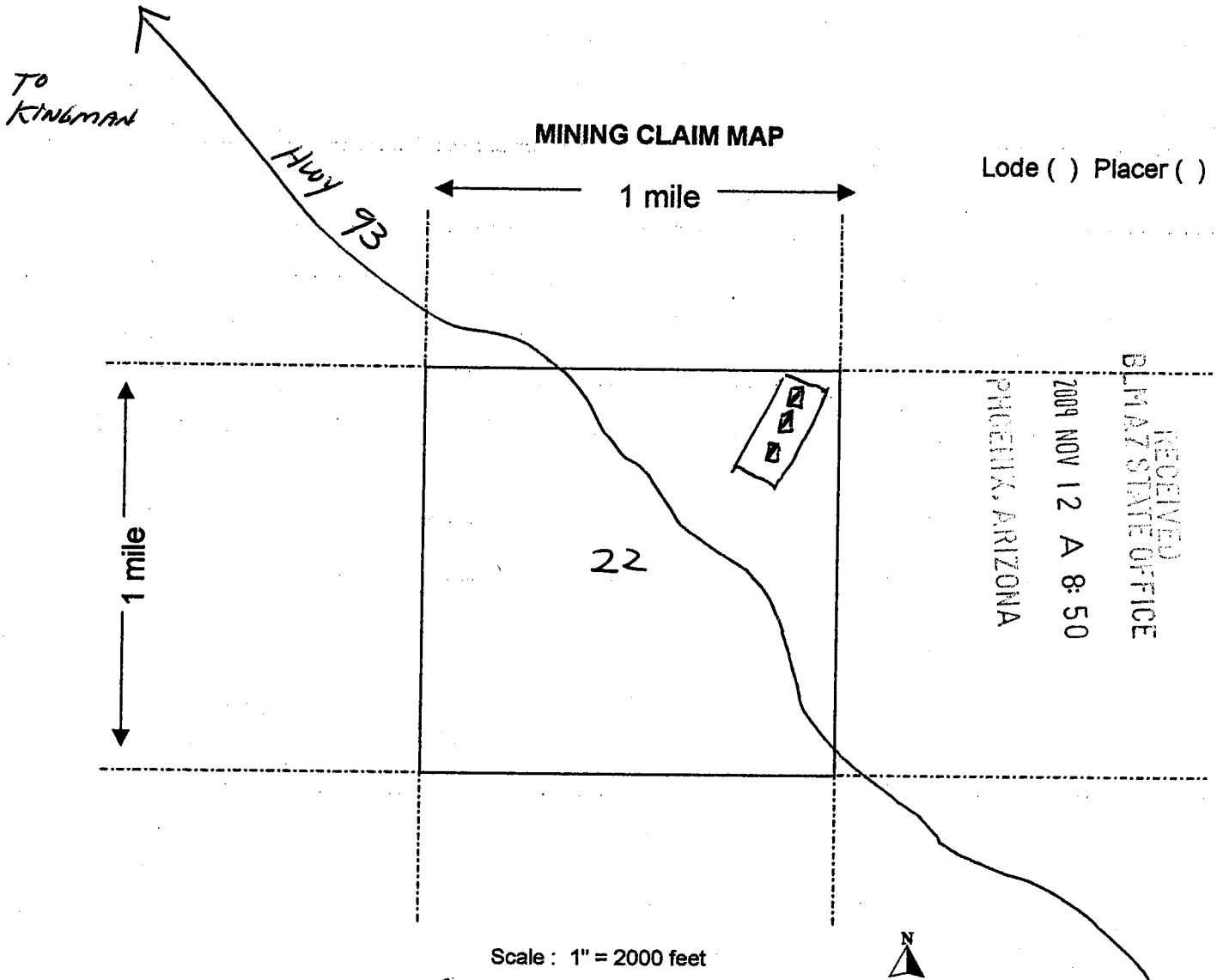
Mike Owings

Form MCF100
Revised July 2005

ANC 398249



ARRAST MTN NE QUAD



AMC 398244

Scale : 1" = 2000 feet

1. The above map depicts the GOLDEN KEYS mining claim, which is located in Section (s) 22, Township T13 N, Range R10 W, Gila and Salt River Base and Meridian, YAVAPAI County, Arizona.

2. The type of corner and location monuments used are as follows: THREE FOOT HIGH ROCK MONUMENTS AT EACH CORNER + ONE AT EACH 1500' CENTER LINK

3. The bearings and distances in degrees and feet between claim corners are as depicted on the map.

Form MCF100a
Revised July 2005

MIKE OWINGS
1737 S. MEADOWBROOK DR.
COTTONWOOD, AZ. 86326

Ana Wayma jillo, Recorder
OFFICIAL DS OF YAVAPAI COUNTY
MIKE OWINGS NML

B-4705 P-667
11/09/2009 01:59P
14.00 4354698



B-4705 P-667
Page: 1 of 2
NML 4354698

FEES
\$5
\$5
\$1
\$5

LOCATION NOTICE FOR LODE MINING CLAIM

NOTICE IS HEREBY GIVEN that the _____

PACK RAT lode mining claim has been located

by TOWN GOLD RESOURCES INC. whose current mailing

address is 5771 LA JOLLA BLVD. SUITE 100

LA JOLLA, CALIFORNIA 92037

RECEIVED
BLM STATE OFFICE
2009 NOV 12 A 8:49
TUCUMCARI, ARIZONA

BLM
Date
Stamp

The general course of this claim is 1500' X 600' and it is situated in YAVAPAI

County, Arizona. This claim is 1500 feet in length and 600 feet in width. This claim runs

from the location monument on which this location notice is posted approximately 300 feet in a

SW direction to the SW CENTER end line and 750 feet in a SE direction to the

SE end line. This claim is marked by six monuments, one at each corner and one at the center of each end line of the claim.

The location monument on which this notice is posted is situated within Section 32, Township T14

N, Range R10W, Gila Salt River Base and Meridian, Arizona and this claim encompasses portions

of the following quarter section (s), section (s), Township (s) and Range (s) N/A

Gila Salt River Base and Meridian, Arizona.

The locality of this claim with reference to some natural object or permanent monument and additional information

(if any) concerning its locality are as follows: 1200 FEET SE OF WINDMILL AT

PACK RAT WELL


DATED AND POSTED on the ground this 21, day of OCTOBER, 2009.

LOCATOR (S) MIKE OWINGS AGENT

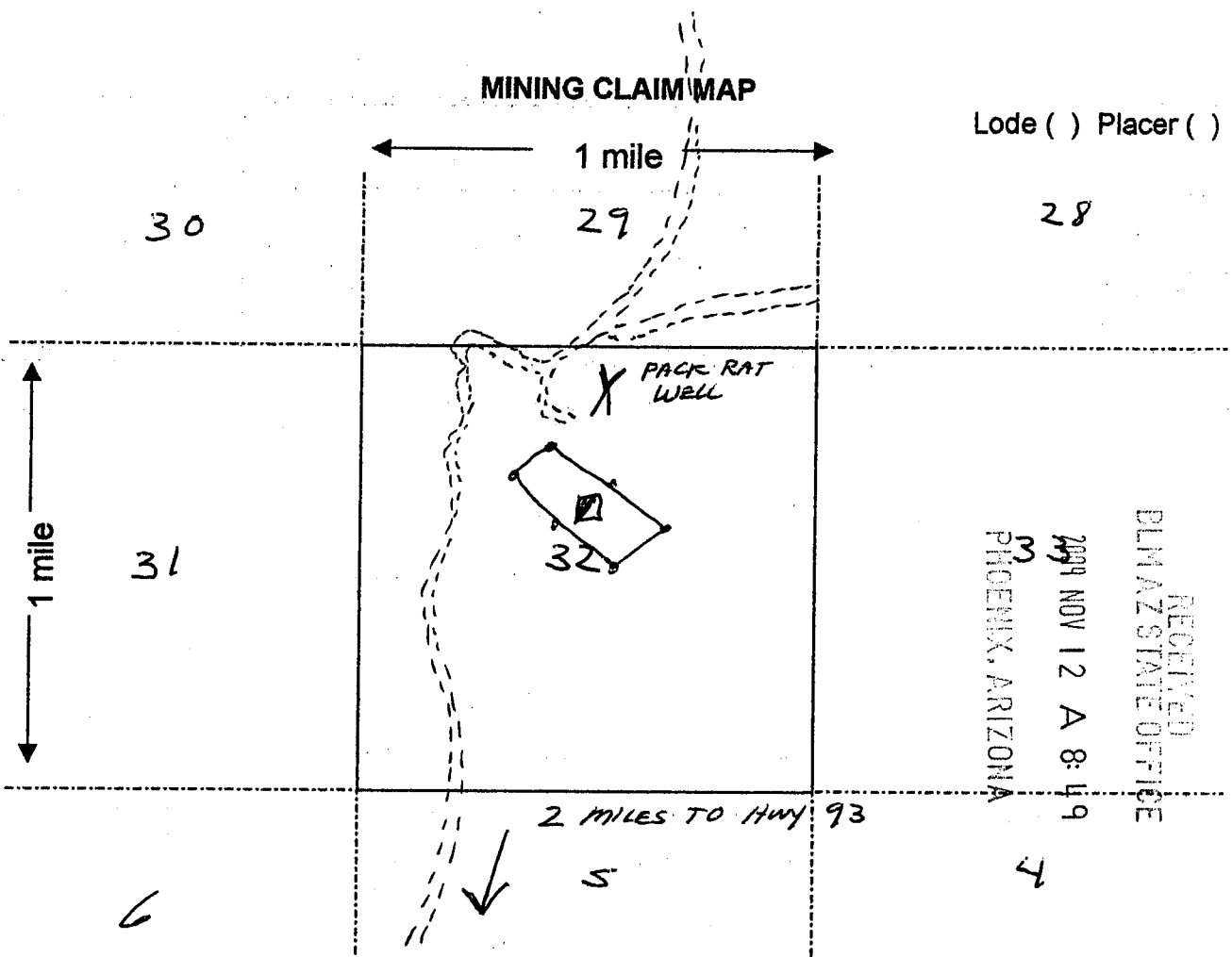
Mike Owings

Form MCF100
Revised July 2005

ANC 398245



TO BUDD CREEK



Scale : 1" = 2000 feet



1. The above map depicts the PACK RAT mining claim, which is located in Section (s) 32, Township T14 N, Range R10 W, Gila and Salt River Base and Meridian, YAVAPAI County, Arizona.

2. The type of corner and location monuments used are as follows: 1 FOOT HIGH ROCK

MONUMENTS AT EACH CORNER & 2 1 FOOT HIGH MONS AT EACH MID SECTION

3. The bearings and distances in degrees and feet between claim corners are as depicted on the map.

Form MCF100a
Revised July 2005

MIKE OWINGS
1737 S. MEADOWBROOK LN
COTTONWOOD, AZ. 8632
86326

Ana Wayman-Tr... Recorder
OFFICIAL RECORD OF YAVAPAI COUNTY
MIKE OWINGS NML

B-4705 P-664
11/09/2009 01:59P
14.00 4354695



B-4705 P-664
Page: 1 of 2
NML 4354695

FEE
\$5
\$5
\$5
\$5
\$14

LOCATION NOTICE FOR LODE MINING CLAIM

NOTICE IS HEREBY GIVEN that the SILVER CLOUD
lode mining claim has been located
by TONGGOLD RESOURCES INC. whose current mailing
address is 5771 LA JOLLA BLVD SUITE 100
LA JOLLA, CALIFORNIA 92037

BLM
Date
Stamp

RECEIVED
BLM AZ STATE OFFICE
2009 NOV 12 A 8:48
TUCUENCA, ARIZONA

The general course of this claim is 1500' X 600' and it is situated in YAVAPAI
County, Arizona. This claim is 1500 feet in length and 600 feet in width. This claim runs
from the location monument on which this location notice is posted approximately 1500 feet in a
N direction to the NW end line and 600 feet in a SE direction to the
NE end line. This claim is marked by six monuments, one at each corner and one at the center of each
end line of the claim.

The location monument on which this notice is posted is situated within Section 27, Township T14
N Range R10W, Gila Salt River Base and Meridian, Arizona and this claim encompasses portions
of the following quarter section (s), section (s), Township (s) and Range (s) N/A

Gila Salt River Base and Meridian, Arizona.

The locality of this claim with reference to some natural object or permanent monument and additional information
(if any) concerning its locality are as follows: 1 MILE WEST OF GRAYBACK MOUNTAIN

DATED AND POSTED on the ground this 16TH day of OCTOBER, 2009.

LOCATOR (s) MIKE OWINGS AGENT

Mike Owing

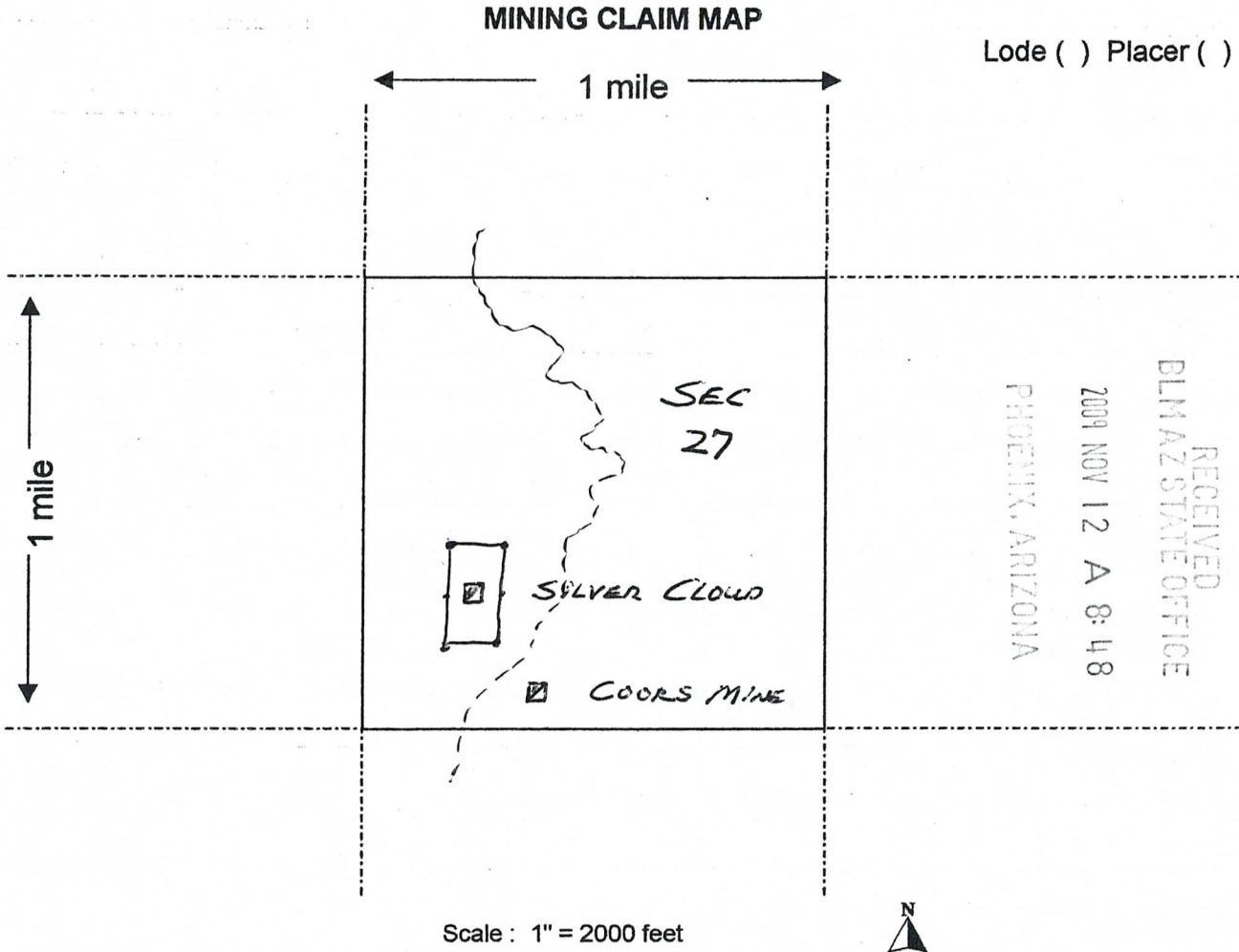
Form MCF100
Revised July 2005

AMC 398246

GRAYBACK MTS QUAD



B-4705 P-664
Page: 2 of 2
NML 4354695



1. The above map depicts the SILVER CLOUD mining claim, which is located in Section (s) 27, Township T14 N, Range R10 W, Gila and Salt River Base and Meridian, YAVAPAI County, Arizona.

2. The type of corner and location monuments used are as follows: ONE FOOT HIGH ROCK MONUMENTS AT EACH CORNER & ONE AT EACH 1500' CENTER LINE.

3. The bearings and distances in degrees and feet between claim corners are as depicted on the map.

Form MCF100a
Revised July 2005

DEPARTMENT OF INTERIOR
BUREAU OF LAND MANAGEMENT

Input Parameters for Geographic Report with Land

System Id = CR

Admin State = AZ

Geo State = AZ

Casetype Begins With

Case Disp Txt = AUTHORIZED, CANCELLED, EXPIRED, PENDING, REJECTED, RELINQUISHED, WITHDRAWN

Mer Twp Rng =

Section =

Mtrs = 14 0130N 0090W 007, 14 0130N 0090W 999, 14 0130N 0100W 022, 14 0130N 0100W 999, 14 0140N 0100W 027, 14 0140N 0100W 032, 14 0140N 0100W 999

Commodity =

Commodity Txt =

Pending Org =

Pend Org Decode =

Total Rows Returned: 7

RUN TIME: 02:05 PM

Adm State: AZ

UNITED STATES DEPARTMENT OF INTERIOR
BUREAU OF LAND MANAGEMENT
GEOGRAPHIC REPORT WITH LAND
Sorted by Meridian Township Range

RUN DATE: 11/24/2009
Page 1 of 2

Serial Number: AZA 022796PT
Total Case Acres: 22,131.000

<u>Casetype</u>	<u>Case Disp</u>				<u>Sect</u>	<u>Sur Typ</u>	<u>Sur Num</u>	<u>Suff</u>	<u>Subdivision</u>	<u>Act Pend</u>
221006	AUTHORIZED	14	0130N	0090W	007	ALIQ LOTS			E2,E2W2; 1-4;	

Serial Number: AZA 012037
Total Case Acres: 2,231.010

<u>Casetype</u>	<u>Case Disp</u>				<u>Sect</u>	<u>Sur Typ</u>	<u>Sur Num</u>	<u>Suff</u>	<u>Subdivision</u>	<u>Act Pend</u>
285007	AUTHORIZED	14	0130N	0100W	022	ALIQ			NENE;	

Serial Number: AZA 026411CC
Total Case Acres: 504.370

<u>Casetype</u>	<u>Case Disp</u>				<u>Sect</u>	<u>Sur Typ</u>	<u>Sur Num</u>	<u>Suff</u>	<u>Subdivision</u>	<u>Act Pend</u>
282103	AUTHORIZED	14	0130N	0100W	022	ALIQ			NE,NENW,NESE;	

Serial Number: AZA 027970
Total Case Acres: 1.000

<u>Casetype</u>	<u>Case Disp</u>				<u>Sect</u>	<u>Sur Typ</u>	<u>Sur Num</u>	<u>Suff</u>	<u>Subdivision</u>	<u>Act Pend</u>
380913	AUTHORIZED	14	0130N	0100W	022	ALIQ			NE;	

Serial Number: AZPHX 0084806
Total Case Acres: 250.230

<u>Casetype</u>	<u>Case Disp</u>				<u>Sect</u>	<u>Sur Typ</u>	<u>Sur Num</u>	<u>Suff</u>	<u>Subdivision</u>	<u>Act Pend</u>
282105	AUTHORIZED	14	0130N	0100W	022	ALIQ			NESE,NE,NENW;	

RUN TIME: 02:05 PM

Adm State: AZ

UNITED STATES DEPARTMENT OF INTERIOR
BUREAU OF LAND MANAGEMENT
GEOGRAPHIC REPORT WITH LAND
Sorted by Meridian Township Range

RUN DATE: 11/24/2009
Page 2 of 2

Serial Number: AZA 022796PT

Total Case Acres: 22,131.000

<u>Casetype</u>	<u>Case Disp</u>				<u>Sect</u>	<u>Sur Typ</u>	<u>Sur Num</u>	<u>Suff</u>	<u>Subdivision</u>	<u>Act Pend</u>
221006	AUTHORIZED	14	0140N	0100W	032	ALIQ			ALL;	

